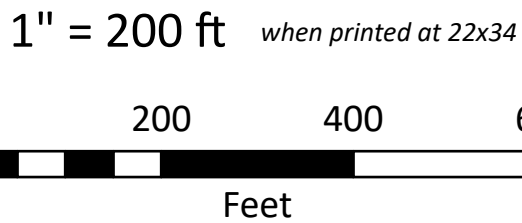




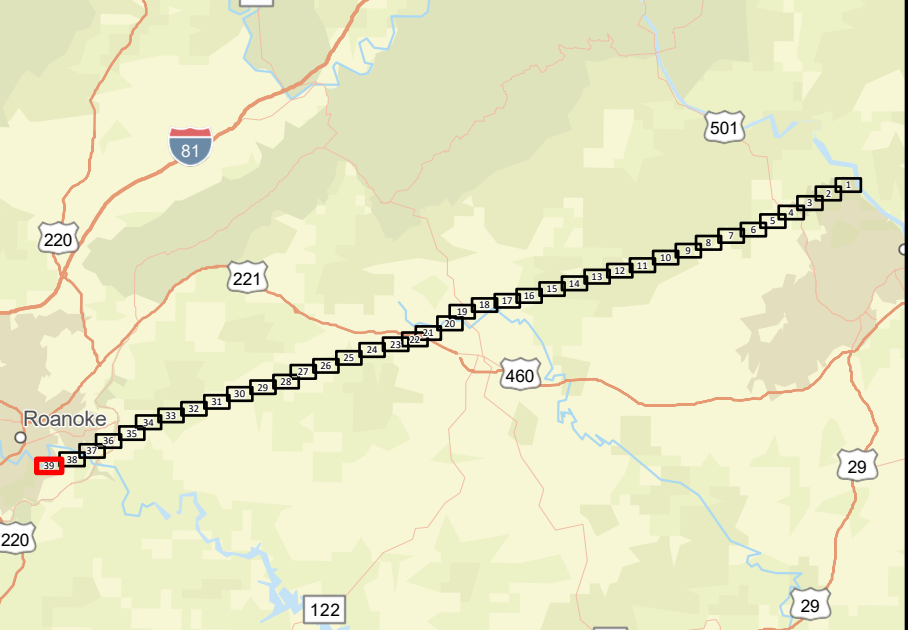

- | | | |
|--|--------------------------|--------------------|
| ▲ Existing APCo Substation | — Highway | Waterbody (NHD) |
| — Study Segment | — Road | Floodplain |
| — Existing APCo Transmission Line to be Retired | — Railroad | VOF Easement |
| — Existing APCo Transmission Line (69 kV or lower) | — Natural Gas Pipeline | Recreational Areas |
| — Existing APCo Transmission Line (115-238 kV) | — Desktop Stream (NHD) | Parcel |
| — School | — City/County Boundary | Map Tile |
| — Water Tower | — Desktop Wetlands (NWI) | |



Transmission line routes are preliminary and subject to change



Imagery Source: VGIN Aerial Imagery



Aerial Map 39 of 39

Reusens - Roanoke
Transmission Line Rebuild Project

January 12, 2022